

RESTORE ACT Direct Component Multiyear Plan Narrative

Department of the Treasury

OMB Approval No. 1505-0250

Directions: Use this form for the Initial Multiyear Plan and any subsequent amendments to an accepted Multiyear Plan. For amendments, include only new and/or materially modified activities.

Multiyear Plan Version (Initial or Amendment Number):	
Date of Initial Multiyear Plan Acceptance:	
Date of Last Multiyear Plan Acceptance:	

Eligible Applicant Name:	
Name and Contact Information of the Person to be contacted (POC) on matters concerning this Multiyear Implementation Plan:	
POC Name:	
POC Title:	
POC Email:	
POC Phone:	

NARRATIVE DESCRIPTION:
1. A description of each activity, including the need, purpose, objective(s), milestones and location. Include map showing the location of each activity.
2. How the applicant made the multiyear plan available for 45 days for public review and comment, in a manner calculated to obtain broad-based participation from individuals, businesses, Indian tribes, and non-profit organizations, such as through public meetings, presentations in languages other than English, and postings on the Internet. The applicant will need to submit documentation (e.g., a copy of public notices) to demonstrate that it made its multiyear plan available to the public for at least 45 days. In addition, describe how each activity in the multiyear plan was approved after consideration of all meaningful input from the public and submit documentation (e.g., a letter from the applicant's leadership approving submission of the multiyear plan to Treasury or a resolution approving the applicant's multiyear plan).

According to the Paperwork Reduction Act of 1995, no persons are required to respond to a collection of information unless it displays a valid OMB control number. The valid OMB control number for this information collection is 1505-0250. Comments concerning the time required to complete this Information collection, including the time to review instructions, search existing data resources, gathering and maintaining the data needed, and completing and reviewing the collection of information, should be directed to the Department of the Treasury, Office of Gulf Coast Restoration, 1500 Pennsylvania Ave., NW, Washington, DC 20220.

3. How each activity included in the applicant's multiyear plan narrative meets all the requirements under the RESTORE Act, including a description of how each activity is eligible for funding based on the geographic location of each activity and how each activity qualifies for at least one of the eligible activities under the RESTORE Act.

4. Criteria the applicant will use to measure the success of the activities included in the multiyear plan narrative in helping to restore and protect the Gulf Coast Region impacted by the Deepwater Horizon oil spill.

5. How the activities included in the multiyear plan narrative were prioritized and list the criteria used to establish the priorities.

6. If applicable, describe the amount and current status of funding from other sources (e.g., other RESTORE Act contribution, other third party contribution) and provide a description of the specific portion of the project to be funded by the RESTORE Act Direct Component.

RESTORE ACT Direct Component Multiyear Plan Matrix — Department of the Treasury										OMB Approval No. 1505-0250
Applicant Name:		Livingston Parish Council								
1. MULTIYEAR PLAN VERSION (INITIAL OR AMENDMENT NUMBER):		Amendment #1	2a. DATE OF INITIAL MULTIYEAR PLAN ACCEPTANCE (mm/dd/yyyy):			1/8/2016	2b. DATE OF LAST MULTIYEAR PLAN ACCEPTANCE:		1/8/2016	
3. CUMULATIVE DIRECT COMPONENT ALLOCATION AVAILABLE FOR DISTRIBUTION TO APPLICANT:			\$856,879.29			4. TOTAL ALLOCATIONS PLUS KNOWN FUNDS NOT YET DEPOSITED IN TRUST FUND FOR DIRECT COMPONENT:			\$3,713,161.75	
5. Primary Direct Component Eligible Activity Further Described in Application (Static Field)	6. Activity Title (Static Field)	7. Location (Static Field)	8. Estimated Total Funding Contributions For Proposed Activity(ies)(refer to Instructions)				9. Proposed Start Date mm/dd/yyyy	10. Proposed End Date mm/dd/yyyy	11. Status (refer to Instructions)	
			8a. Direct Component Contribution	8b. Other RESTORE Act Contribution	8c. Other Third Party Contribution	8d. Total Contribution				
Infrastructure projects benefitting the economy or ecological resources, including port infrastructure	Boat Launch Renovation	Springfield	\$100,000.00	\$0.00	\$0.00	\$100,000.00	03-2016	03-2017	Initial MYP Activity – Deleted in Amendment #1	
Infrastructure projects benefitting the economy or ecological resources, including port infrastructure	Boat Launch Renovation	Springfield	-\$100,000.00	\$0.00	\$0.00	-\$100,000.00	03-2016	03-2017	Amendment #1 – Deleted Activity	
Coastal flood protection and related infrastructure	Sand-bagging Machine	Parishwide	\$60,000.00	\$0.00	\$0.00	\$60,000.00	03-2016	03-2017	Initial MYP Activity – Deleted in Amendment #1	
Coastal flood protection and related infrastructure	Sand-bagging Machine	Parishwide	-\$60,000.00	\$0.00	\$0.00	-\$60,000.00	03-2016	03-2017	Amendment #1 – Deleted Activity	
Restoration and protection of the natural resources, ecosystems, fisheries, marine and wildlife habitats, beaches, and coastal wetlands of the Gulf Coast Region	Waterway Debris Removal	Southern Livingston	\$401,895.49	\$0.00	\$0.00	\$401,895.49	03-2016	03-2017	Initial MYP Activity – Deleted in Amendment #1	
Restoration and protection of the natural resources, ecosystems, fisheries, marine and wildlife habitats, beaches, and coastal wetlands of the Gulf Coast Region	Waterway Debris Removal	Southern Livingston	-\$401,895.49	\$0.00	\$0.00	-\$401,895.49	03-2016	03-2017	Amendment #1 – Deleted Activity	
Restoration and protection of the natural resources, ecosystems, fisheries, marine and wildlife habitats, beaches, and coastal wetlands of the Gulf Coast Region	Amite River Coastal Wetland Restoration	Southern Livingston Parish	\$856,879.29	\$0.00	\$0.00	\$856,879.29	01-2018	12-2018	Amendment #1 - New Activity	
	12. ESTIMATED TOTAL FUNDING CONTRIBUTIONS FOR ACTIVITY(IES) (refer to Instructions)		\$856,879.29	\$0.00	\$0.00	\$856,879.29	Please note: Grant awards may reflect non-material changes in proposed dates and estimated funding.			
According to the Paperwork Reduction Act of 1995, no persons are required to respond to a collection of information unless it displays a valid OMB control number. The valid OMB control number for this information collection is 1505-0250. Comments concerning the time required to complete this information collection, including the time to review instructions, search existing data resources, gathering and maintaining the data needed, and completing and reviewing the collection of information, should be directed to the Department of the Treasury, Office of Gulf Coast Restoration, 1500 Pennsylvania Ave., NW, Washington, DC 20220.										



<http://elosenv.com/>
43177 East Pleasant Ridge Road
Hammond, Louisiana 70403
P. 985-662-5501, F. 985-662-5504

0 3,000 6,000 Feet

Figure 1: TopoVicinity Map






Livingston Parish Marsh Creation

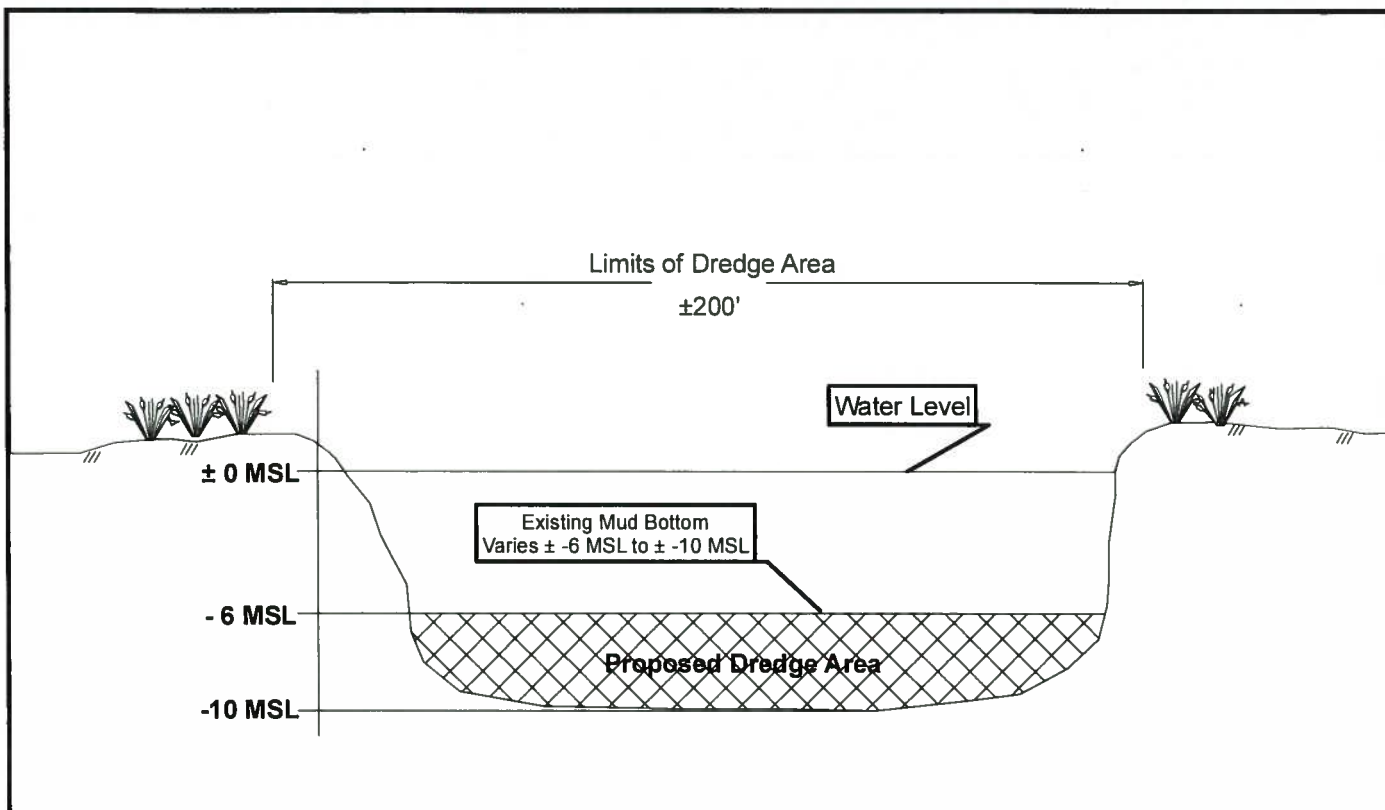
Legend:

- Proposed Dredge
- Proposed Fill Area
- Cities/Towns
- Waters
- Stream/River
- Roads

Map prepared from public and proprietary spatial data. Elos Environmental, LLC does not warrant its accuracy or completeness. This map should not be used to establish legal boundaries or specific locations.



 <p> ELOS environmental http://elosenv.com/ 43177 East Pleasant Ridge Road Hammond, Louisiana 70403 P 985-662-5501, F 985-662-5504 </p>	 Feet 	Legend:  Proposed Fill Area  Proposed Dredge
	Figure 2: 2014 Aerial	
	Livingston Parish Marsh Creation	Map prepared from public and proprietary spatial data. Elos Environmental, LLC does not warrant its accuracy or completeness. This map should not be used to establish legal boundaries or specific locations.



Assumed ± 0 MSL for
calculation purposes.



<http://elosenv.com/>
43177 East Pleasant Ridge Road
Hammond, Louisiana 70403
P. 985-662-5501, F. 985-662-5504




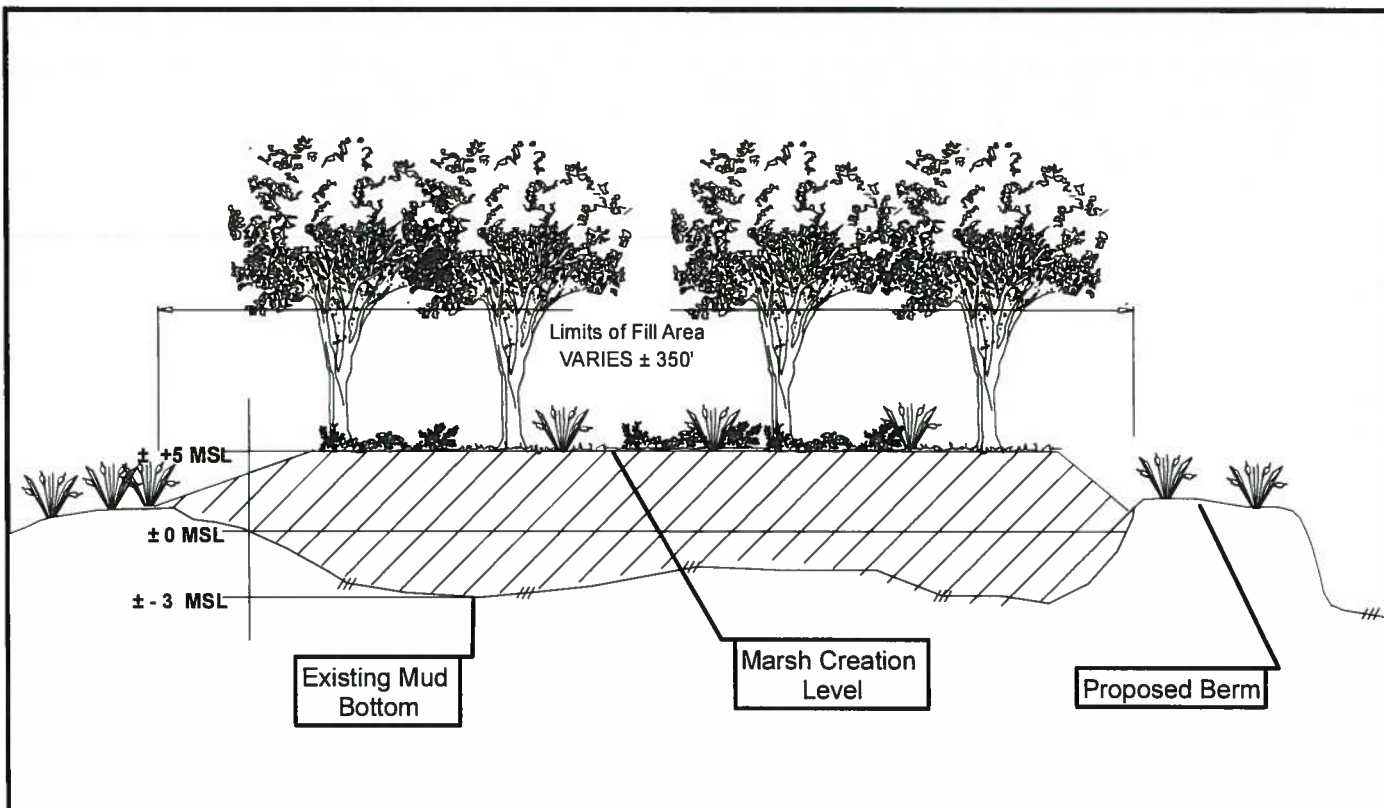
Figure 3: Typical Dredge

Livingston Parish Marsh Creation

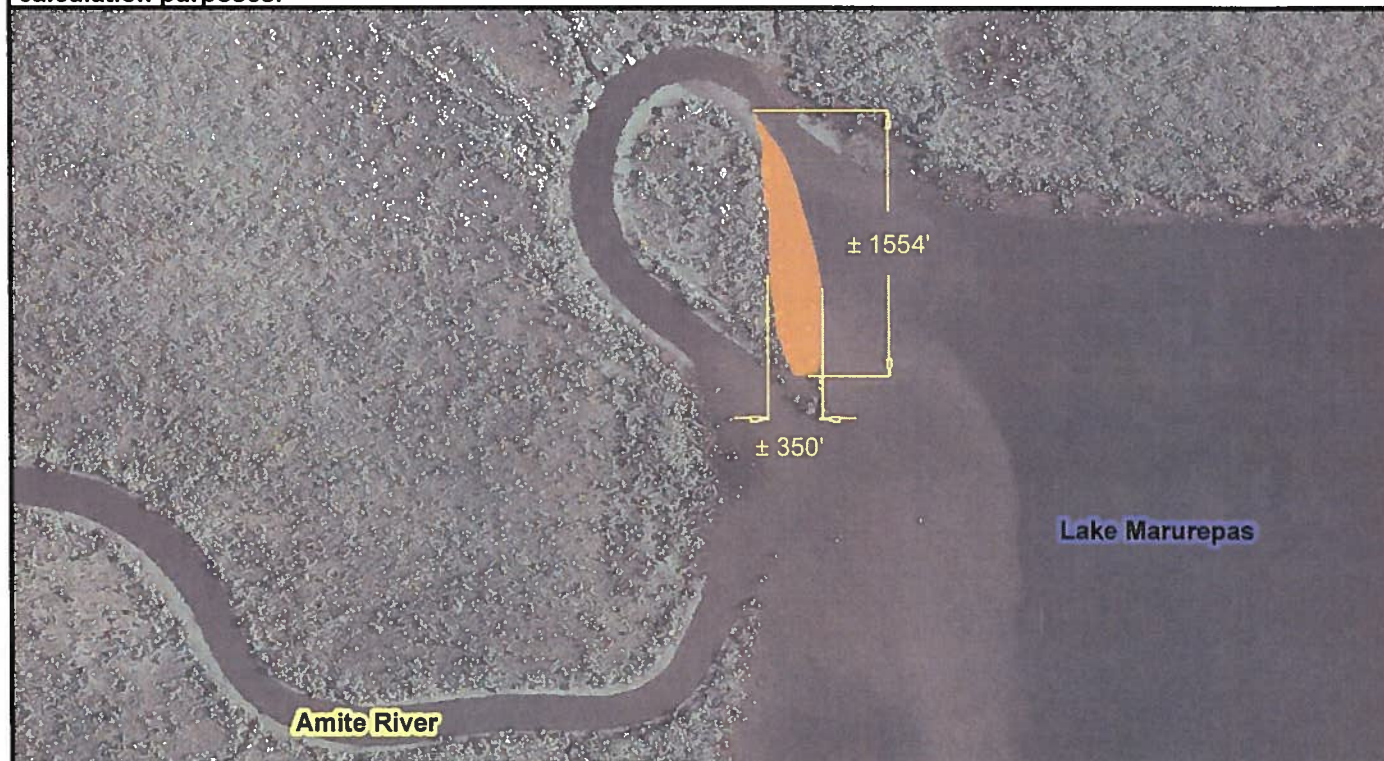
Legend:

- Proposed Dredge Centerline ± 3300'
- Proposed Dredge ± 15.01 Acres
± 97,777 cu yds

Map prepared from public and proprietary spatial data. Elos Environmental, LLC does not warrant its accuracy or completeness. This map should not be used to establish legal boundaries or specific locations.



Assumed ± 0 MSL for calculation purposes.



43177 East Pleasant Ridge Road
Hammond, Louisiana 70403
P. 985-662-5501, F. 985-662-5504

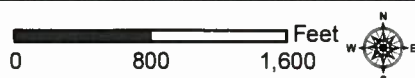


Figure 4: Typical Fill

Livingston Parish Marsh Creation

Legend:

Proposed Fill Area
± 96,428 cu yds
± 7.47 Acres

Map prepared from public and proprietary spatial data. Elos Environmental, LLC does not warrant its accuracy or completeness. This map should not be used to establish legal boundaries or specific locations.