

RESTORE ACT Direct Component Multiyear Plan Matrix — Department of the Treasury									OMB Approval No. 1505-0250				
Applicant Name:		St. Martin Parish											
1. MULTIYEAR PLAN VERSION (INITIAL OR AMENDMENT NUMBER):		Amendment No. 001		2a. DATE OF INITIAL MULTIYEAR PLAN ACCEPTANCE (mm/dd/yyyy):		10/30/2019		2b. DATE OF LAST MULTIYEAR PLAN ACCEPTANCE:		10/30/2019			
3. CUMULATIVE DIRECT COMPONENT ALLOCATION AVAILABLE FOR DISTRIBUTION TO APPLICANT:				\$863,727.07		4. TOTAL ALLOCATIONS PLUS KNOWN FUNDS NOT YET DEPOSITED IN TRUST FUND FOR DIRECT COMPONENT:						\$2,313,559.12	
5. Primary Direct Component Eligible Activity Further Described in Application (Static Field)	6. Activity Title (Static Field)	7. Location (Static Field)	8. Estimated Total Funding Contributions For Proposed Activity(ies)(refer to Instructions)				9. Proposed Start Date mm/dd/yyyy	10. Proposed End Date mm/dd/yyyy	11. Status (refer to Instructions)				
			8a. Direct Component Contribution	8b. Other RESTORE Act Contribution	8c. Other Third Party Contribution	8d. Total Contribution							
Promotion of tourism in the Gulf Coast Region, including recreational fishing	Catahoula Park Landing & Dick Davis Campground Landing – Floating Docks	St. Martinville, LA (See Map) Breaux Bridge, LA (See Map)	\$400,000.00				\$400,000.00	03-2020	03-2021	Accepted in Initial MYIP			
Promotion of tourism in the Gulf Coast Region, including recreational fishing	Bayou Benoit Dock Extension	St. Martinville, LA (See Map)	\$265,000.00				\$265,000.00	03-2020	03-2021	Accepted in Initial MYIP			
Promotion of tourism in the Gulf Coast Region, including recreational fishing	Arnaudville Pavilion	Arnaudville, LA (See Map)	\$170,000.00				\$170,000.00	08-2020	09-2021	Amend #1 - New Activity			
							\$0.00						
							\$0.00						
							\$0.00						
							\$0.00						
							\$0.00						
							\$0.00						

						\$0.00			
						\$0.00			
						\$0.00			
						\$0.00			
						\$0.00			
						\$0.00			
						\$0.00			
						\$0.00			
	12. ESTIMATED TOTAL FUNDING CONTRIBUTIONS FOR ACTIVITY(IES) (refer to Instructions)		\$835,000.00	\$0.00	\$0.00	\$835,000.00	Please note: Grant awards may reflect non-material changes in proposed dates and estimated funding.		

According to the Paperwork Reduction Act of 1995, no persons are required to respond to a collection of information unless it displays a valid OMB control number. The valid OMB control number for this information collection is 1505-0250. Comments concerning the time required to complete this information collection, including the time to review instructions, search existing data resources, gathering and maintaining the data needed, and completing and reviewing the collection of information, should be directed to the Department of the Treasury, Office of Gulf Coast Restoration, 1500 Pennsylvania Ave., NW, Washington, DC 20220.

# RESTORE ACT Direct Component Multiyear Plan Narrative

## Department of the Treasury

OMB Approval No. 1505-0250

**Directions: Use this form for the Initial Multiyear Plan and any subsequent amendments to an accepted Multiyear Plan. For amendments, include only new and/or materially modified activities.**

Multiyear Plan Version (Initial or Amendment Number):	Amendment No. 1
Date of Initial Multiyear Plan Acceptance:	October 30, 2019
Date of Last Multiyear Plan Acceptance:	October 30, 2019

Eligible Applicant Name:	St. Martin's Parish
Name and Contact Information of the Person to be contacted (POC) on matters concerning this Multiyear Implementation Plan:	
POC Name:	Sean Hundley
POC Title:	Director of Finance
POC Email:	shundley@stmartinparish.net
POC Phone:	(337)394-2200

<b>NARRATIVE DESCRIPTION:</b>
1. A description of each activity, including the need, purpose, objective(s), milestones and location. Include map showing the location of each activity.

The Initial St. Martin Parish's RESTORE Act Multiyear Plan was accepted by Treasury on 10/30/2019 and consisted of the Catahoula Park Landing & Dick David Campground Landing – Floating Docks (\$400,000 Direct Component Contribution) and the Bayou Benoit Dock Extension (\$265,000 Direct Component Contribution). The below project is being added in the amended multiyear plans.

**Project 3 is the Arnaudville Pavilion (\$170,000)**

**Description:** This project includes the design and construction of a new pre-engineered Steel pavilion, restroom facilities and parking area along Bayou Teche. The property is currently privately owned; however, the parish has a cooperative endeavor agreement in place for use of the 0.46-acre lot as a recreational facility as documented with the Clerk of Court Office. This agreement will be submitted to the Treasury as an ancillary document. St. Martin Parish Government will own and will be responsible for the long-term maintenance of the improvements for the estimated useful life of the structures.

**Need:** The pavilion, restrooms, and parking lot will be utilized by Arnaudville residents as well as visitors to the area as a venue to break from recreational kayaking and/or fishing activities, which are popular along Bayou Teche. There are currently no recreational areas along Bayou Teche that serve this purpose. The improvements will also be used as a public venue for local events to promote the Bayou as a tourist attraction in the area.

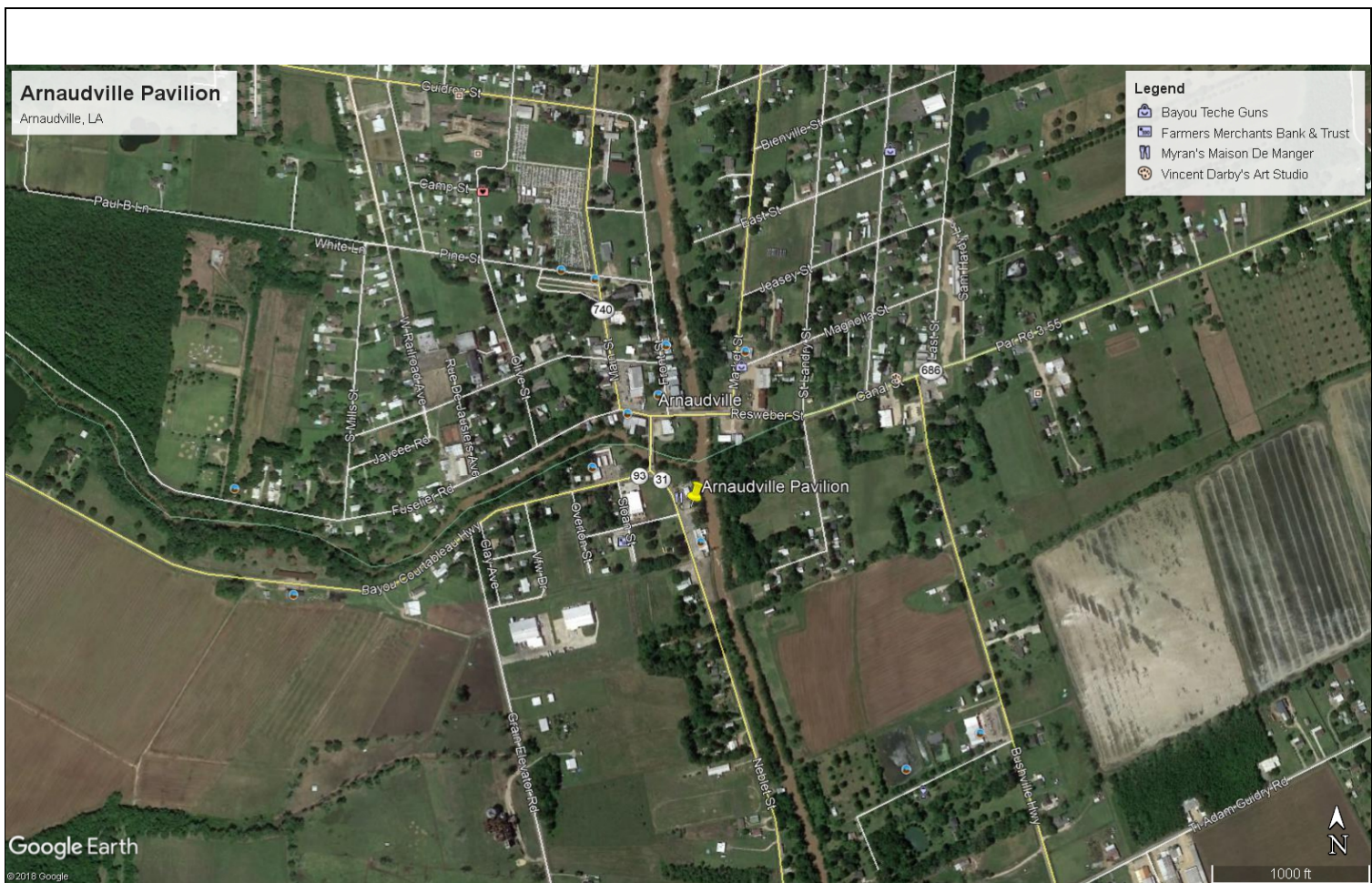
**Purpose:** The purpose of this project is to construct a pre-engineered steel pavilion, restroom, and parking area to promote tourism, recreational fishing, and kayaking in the parish.

**Objectives:** The proposed infrastructure will 1) promote tourism in the region by providing amenities for tourist (2) benefit the economy of the area.

**Project Milestones:** Finalize Design and Permitting (August 2020), Begin Construction (November 2020); Complete Construction (September 2021)

**Location:** The project will be located on 1019 Neblett Street, Arnaudville, Louisiana 70512

**Coordinates:** 30° 23' 46.17" N; 91° 55' 51.48" W



2. How the applicant made the multiyear plan available for 45 days for public review and comment, in a manner calculated to obtain broad-based participation from individuals, businesses, Indian tribes, and non-profit organizations, such as through public meetings, presentations in languages other than English, and postings on the Internet. The applicant will need to submit documentation (e.g., a copy of public notices) to demonstrate that it made its multiyear plan available to the public for at least 45 days. In addition, describe how each activity in the multiyear plan was approved after consideration of all meaningful input from the public and submit documentation (e.g., a letter from the applicant's leadership approving submission of the multiyear plan to Treasury or a resolution approving the applicant's multiyear plan).

After the preliminary review Amendment #1 of the St. Martin Parish Multi-Year Implementation Plan by the US Department of Treasury, the parish government published public notices in the parish's official journal, Teche Today, on January 1<sup>st</sup>, January 8<sup>th</sup>, and January 15<sup>th</sup> 2020 (3 consecutive weeks), announcing the parish was accepting public comments for amendment #1 to the plan. The public notice provided instructions for comment submittal through email, handwritten mail, or in-person discussion. The plan was posted on the parish website (<https://www.stmartinparish.net/wp-content/uploads/SMPG-Multi-Year-Plan-Amendment-1.pdf>) and made available for public review and comment for 45 days. There were no comments received from the public during the comment period.

After the public comment period, St. Martin Parish leadership approved amendment #1 to the multiyear plan by submitting a letter of approval to the Office of Gulf Coast Restoration signed by Parish President Cedars.

According to the Paperwork Reduction Act of 1995, no persons are required to respond to a collection of information unless it displays a valid OMB control number. The valid OMB control number for this information collection is 1505-0250. Comments concerning the time required to complete this Information collection, including the time to review instructions, search existing data resources, gathering and maintaining the data needed, and completing and reviewing the collection of information, should be directed to the Department of the Treasury, Office of Gulf Coast Restoration, 1500 Pennsylvania Ave., NW, Washington, DC 20220.

3. How each activity included in the applicant's multiyear plan narrative meets all the requirements under the RESTORE Act, including a description of how each activity is eligible for funding based on the geographic location of each activity and how each activity qualifies for at least one of the eligible activities under the RESTORE Act.

**Arnaudville Pavilion (Arnaudville, LA)**

This project will take place within St. Martin Parish and within the Gulf Coast Region as defined by the RESTORE Act. The project is eligible for RESTORE act funds as it will (1) benefit the economy of the area and (2) Promote tourism to the region by promoting recreational fishing.

4. Criteria the applicant will use to measure the success of the activities included in the multiyear plan narrative in helping to restore and protect the Gulf Coast Region impacted by the Deepwater Horizon oil spill.

**Arnaudville Pavilion (Arnaudville, LA)**

Success will be determined by the timely construction of the pavilion. Once constructed, success will be determined by the utilization of the pavilion by the public.

5. How the activities included in the multiyear plan narrative were prioritized and list the criteria used to establish the priorities.

St. Martin Parish is continuing to focus the RESTORE projects to improve access to the abundant waterways of the area. Additional access and utilization of the water ways will lead to a better understanding of the benefits of the ecological resources, which will lead the way for larger, more costly infrastructure projects in the future. As additional RESTORE act funds become available, additional projects will be added to the plan.

6. If applicable, describe the amount and current status of funding from other sources (e.g., other RESTORE Act contribution, other third party contribution) and provide a description of the specific portion of the project to be funded by the RESTORE Act Direct Component.





N/A



# Arnaudville Pavilion

Arnaudville, LA

## Legend

-  Bayou Teche Guns
-  Farmers Merchants Bank & Trust
-  Myran's Maison De Manger
-  Vincent Darby's Art Studio

Arnaudville

Arnaudville Pavilion

Google Earth

© 2018 Google

N

1000 ft